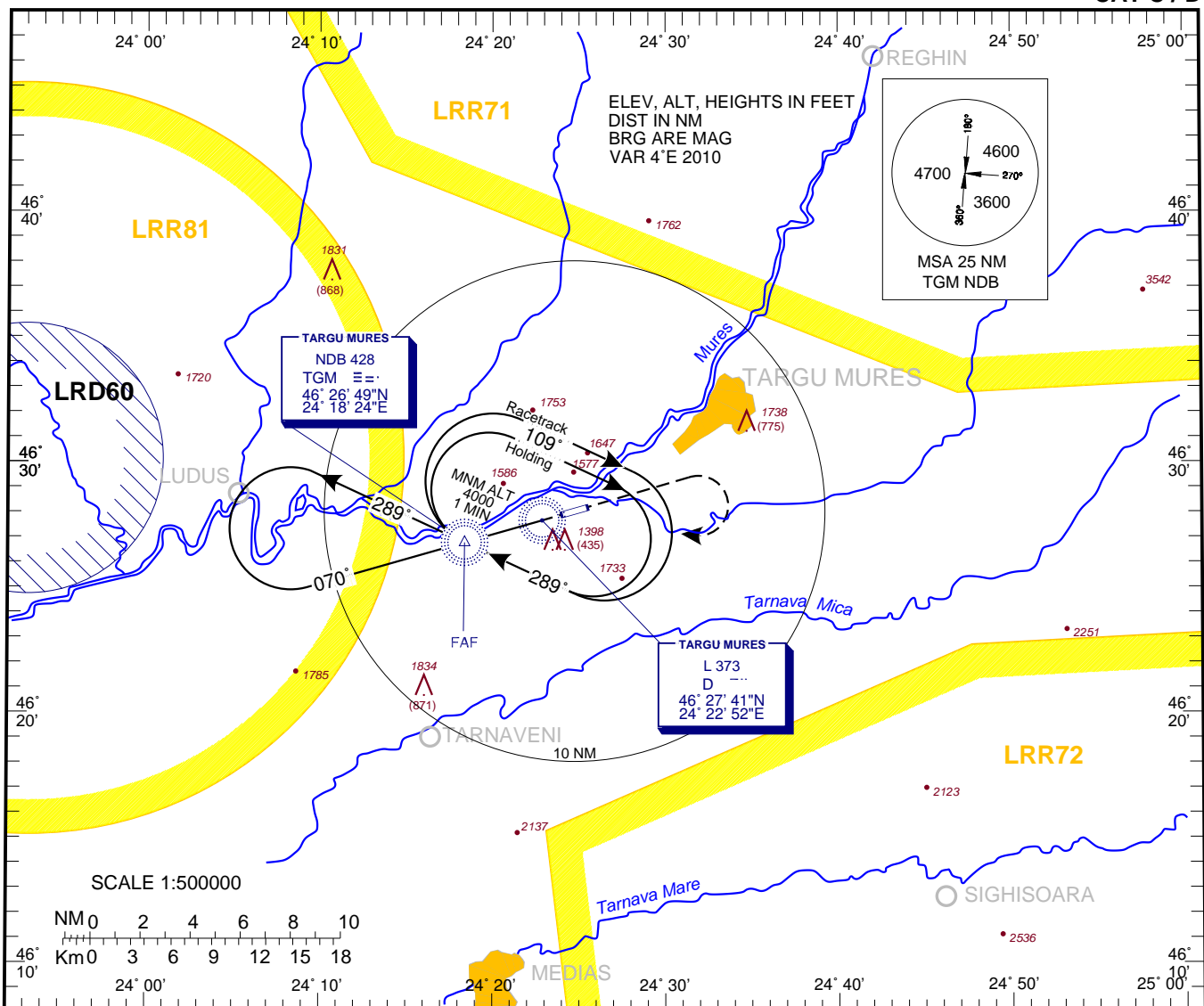


**INSTRUMENT APPROACH  
CHART - ICAO**

**AERODROME ELEV. 963 ft**  
HEIGHTS RELATED TO AD ELEV

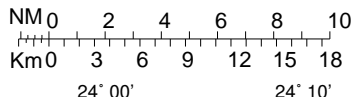
**TARGU MURES / Transilvania - Targu Mures**  
**NDB**  
**RWY 07**  
**CAT C / D**

TARGU MURES TOWER 125.9

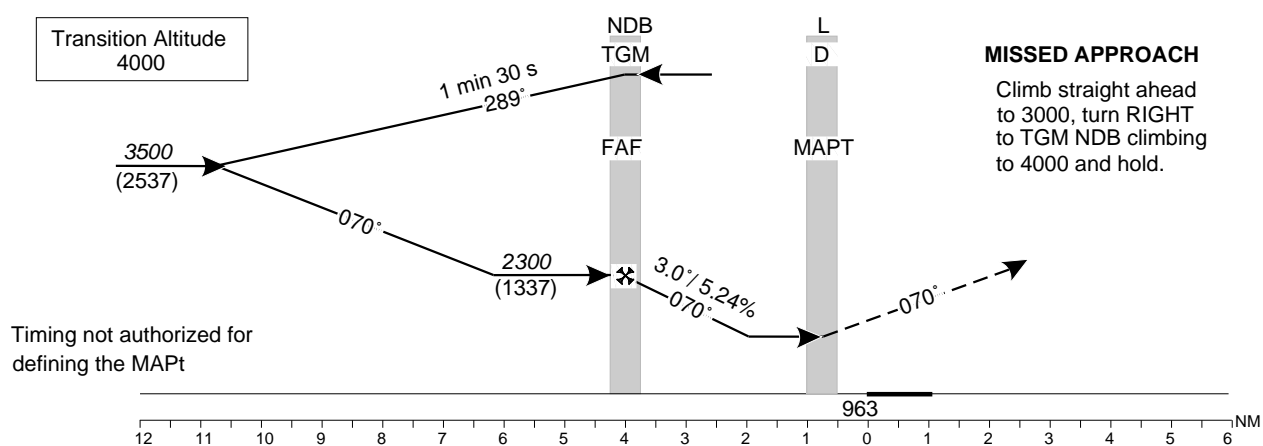


Changes: New procedure.

SCALE 1:500000



Transition Altitude  
4000



Timing not authorized for defining the MAPt

OCA/H	C	D
Straight-in Approach	1630 (667)	
Circling	2130	2150

GS	fts	120	140	160
FAF-MAPt 3.2 NM	min:s	1:36	1:22	1:12
Rate of descent	ft/min	637	743	849

For data tabulation see verso

**TÂRGU MUREŞ / TRANSILVANIA - TÂRGU MUREŞ (LRTM)  
NDB CAT C, D RWY 07**

**AERONAUTICAL DATA TABULATION**

<b>NDB Approach CAT C, D to RWY 07</b>	
<b>Fix/Point</b>	<b>Coordinates</b>
<b>TGM NDB (IAF / FAF)</b>	46°26'48.9"N 024°18'23.7"E
<b>D Locator (MAPT)</b>	46°27'41.6"N 024°22'51.5"E
<b>THR 07</b>	46°27'55.01"N 024°24'00.25"E